







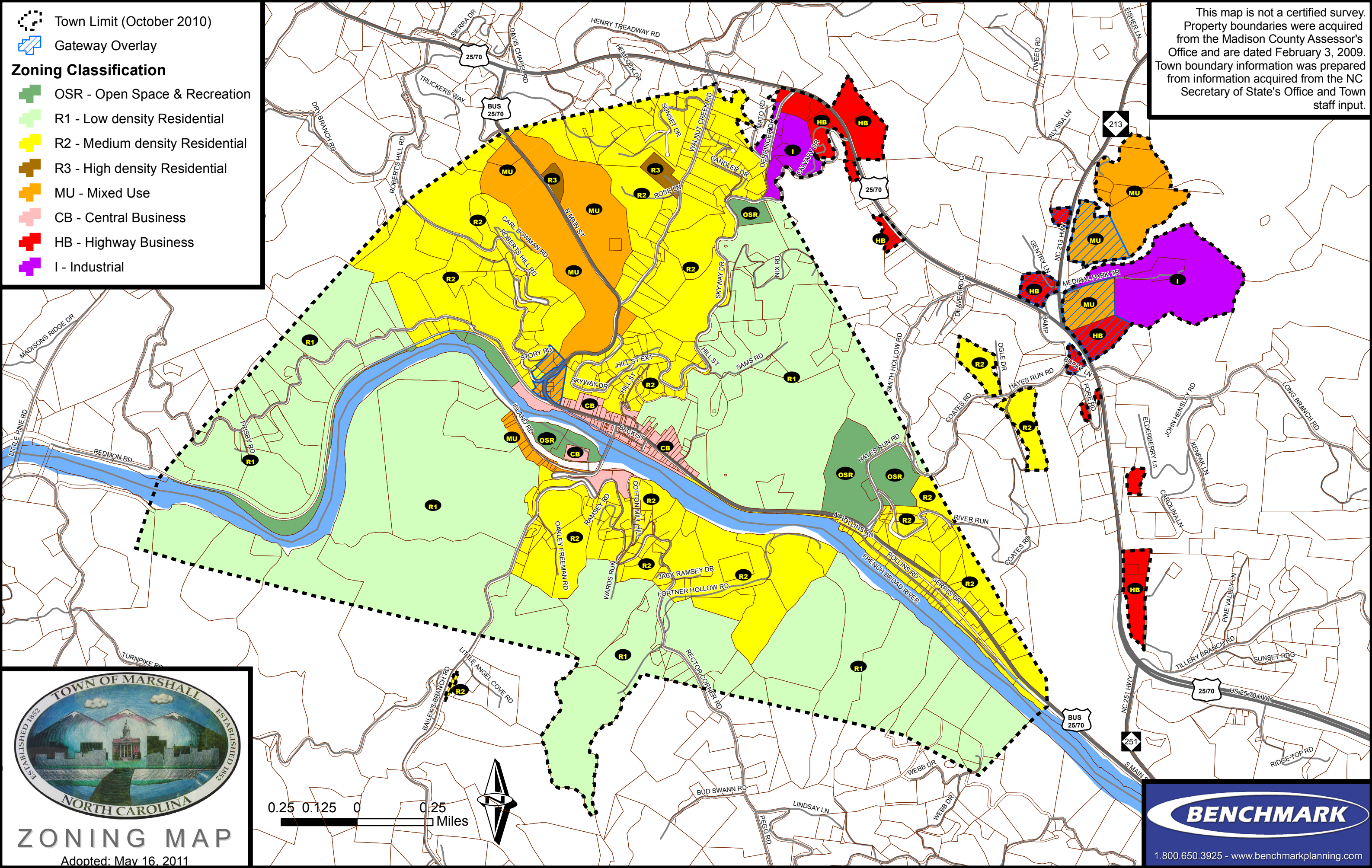
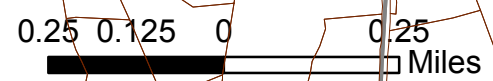


This map is not a certified survey. Property boundaries were acquired from the Madison County Assessor's Office and are dated February 3, 2009. Town boundary information was prepared from information acquired from the NC Secretary of State's Office and Town staff input.

-  Town Limit (October 2010)
-  Gateway Overlay
- Zoning Classification**
-  OSR - Open Space & Recreation
-  R1 - Low density Residential
-  R2 - Medium density Residential
-  R3 - High density Residential
-  MU - Mixed Use
-  CB - Central Business
-  HB - Highway Business
-  I - Industrial



ZONING MAP
Adopted: May 16, 2011



1.800.650.3925 - www.benchmarkplanning.com